





Buena Vista County, Iowa



Figure 29: Future Transportation

Legend






Existing Roads

-  Major Arterial
-  Other Arterial
-  Minor Collector
-  Major Collector

Future Roads

-  Future Arterial
-  Future Collector

Proposed Improvements

-  Four Lanes
-  Turn Lanes/Signalization/Signage
-  Potential Split-Grade Intersection
-  Geometric Improvements
-  Lighted Intersections

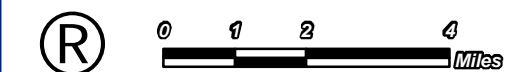
 Corporate Limits

 Major Roads

 Rivers

 Townships

 Sections



Created By: J. Mohr
Date: Aug 2009
Software: ArcGIS 9.2
File: I011PL1

This map was prepared using information from record drawings supplied by JEO and/or other applicable city, county, federal, or public or private entities. JEO does not guarantee the accuracy of this map or the information used to prepare this map. This is not a scaled plat.

