












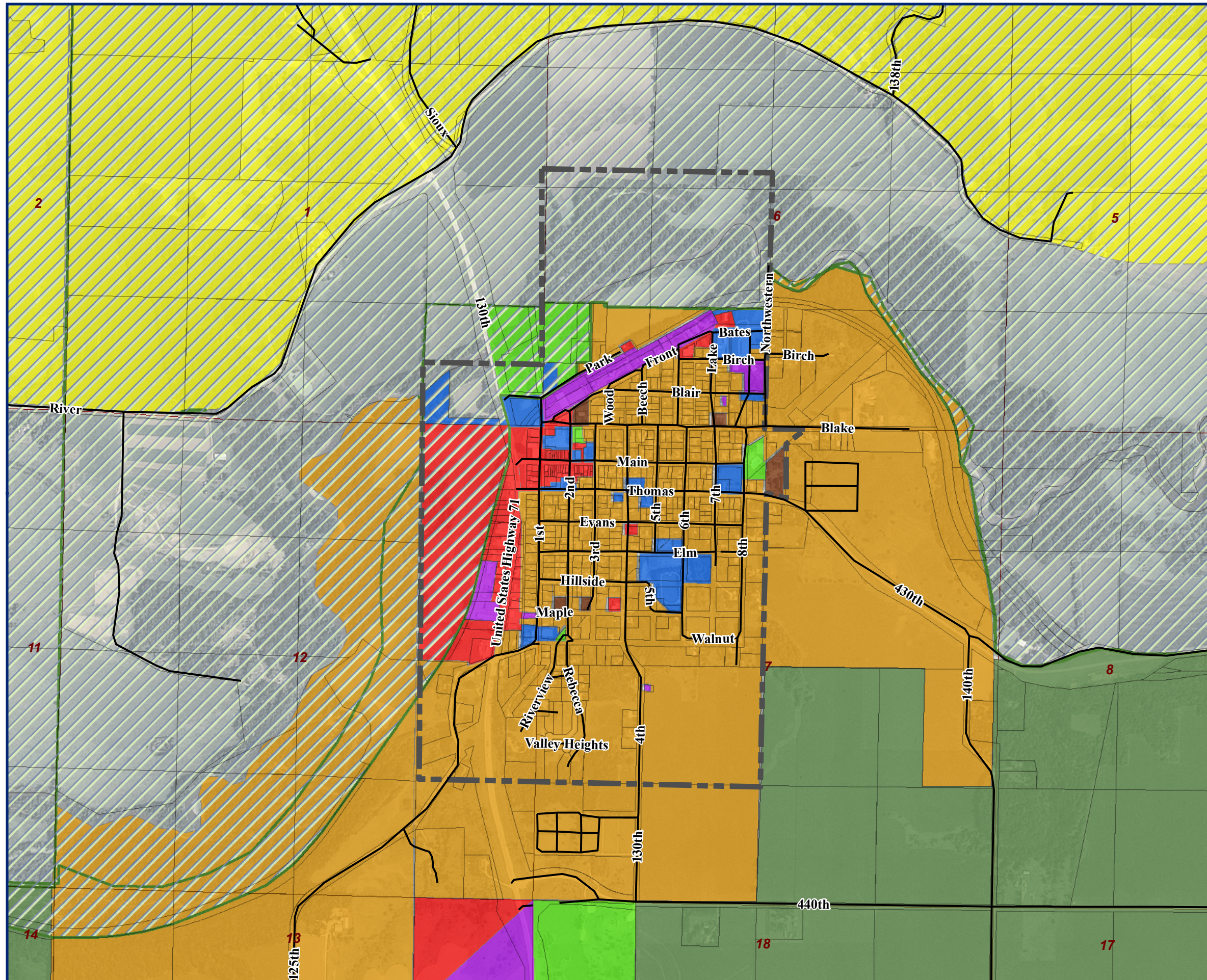
Sioux Rapids

Buena Vista County, Iowa

Figure 7: Future Land Use Map

Legend

-  Transitional Agriculture
-  Low Density Residential
-  Medium Density Residential
-  High Density Residential
-  Commercial
-  Industrial
-  Public/Quasi-Public
-  Parks/Recreation
-  Conservation Overlay
-  Corporate Limits
-  Parcels



0 300 600 1,200 1,800 Feet

Created By: J. Mohr / J. Sather
Date: Aug 2009
Software: ArcGIS 9.2
File: 1011PL1

This map was prepared using information from record drawings supplied by JEO and/or other applicable city, county, federal, or public or private entities. JEO does not guarantee the accuracy of this map or the information used to prepare this map. This is not a scaled plot.

