


# Buena Vista County Precinct Plan C

1.  Must not contain more than one state house or senate district in one precinct.
2.  Must follow census block data boundaries.
3.  Must be contiguous.
4.  Must be compact.
5.  Must follow city and township boundaries (as much as possible.)
6.  Must not take into consideration residences of current Board of Supervisors or elected officials from County.
7.  Must be under 3,500 people.
8.  Voting location can be outside of the precinct boundary if necessary.
9.  Board of Supervisors hold a public hearing to approve the plan before submitting it to the Auditor.
10.  Auditor must submit the final approved plan to the Iowa Secretary of State Office after the public hearing for final approval by the State.
11.  Precinct boundary changes take effect with any election held after January 15, 2022.


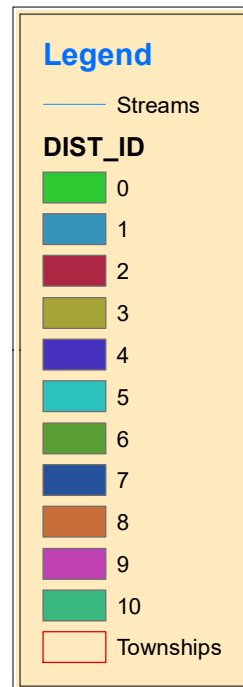


Dist\_Id District Population

1	D1	3174
2	D2	2629
3	D3	2227
4	D4	3239
5	D5	3028
6	D6	1797
7	D7	2510
8	D8	2219




BV County GIS




# Buena Vista County Precinct Plan D

1.  Must not contain more than one state house or senate district in one precinct.
2.  Must follow census block data boundaries.
3.  Must be contiguous.
4.  Must be compact.
5.  Must follow city and township boundaries (as much as possible.)
6.  Must not take into consideration residences of current Board of Supervisors or elected officials from County.
7.  Must be under 3,500 people.
8.  Voting location can be outside of the precinct boundary if necessary.
9.  Board of Supervisors hold a public hearing to approve the plan before submitting it to the Auditor.
10.  Auditor must submit the final approved plan to the Iowa Secretary of State Office after the public hearing for final approval by the State.
11.  Precinct boundary changes take effect with any election held after January 15, 2022.



Dist_Id	District	Population
1	D1	3174
2	D2	2629
3	D3	2227
4	D4	3239
5	D5	3028
6	D6	2190
7	D7	2219
8	D8	2217



BV County GIS

**Legend**

— Streams

**DIST\_NAME**

- D1
- D10
- D2
- D3
- D4
- D5
- D6
- D7
- D8
- D9
- Unassigned
- Townships

