

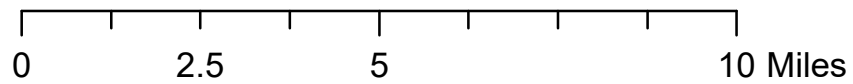
Buena Vista County Supervisors Current

Buena Vista County's Population Increased by 2.3% or 563 People.
 The population when from 20,260 to 20,823.
 Each district should have 4165 plus or minus 41.
 Since three of the five districts don't meet this requirement the
 Districts will need to be redrawn.

Dist_Id	District	Population	Population_Dev	Population_Dvp	2010 Pop	Pop Change
1	D1	4163	-2	-0.05	4039	129
2	D2	3874	-291	-6.99	4064	-190
3	D3	4553	388	9.32	5056	497
4	D4	4082	-83	-1.99	4056	23
5	D5	4151	-14	-0.34	4045	106

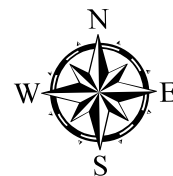
Redistricting Guidelines

1. Do not split cites unless they are larger than one district can hold.
2. Follow boundaries to the best of ability.
3. Preferable to use major transportation or geographic features as dividing lines.

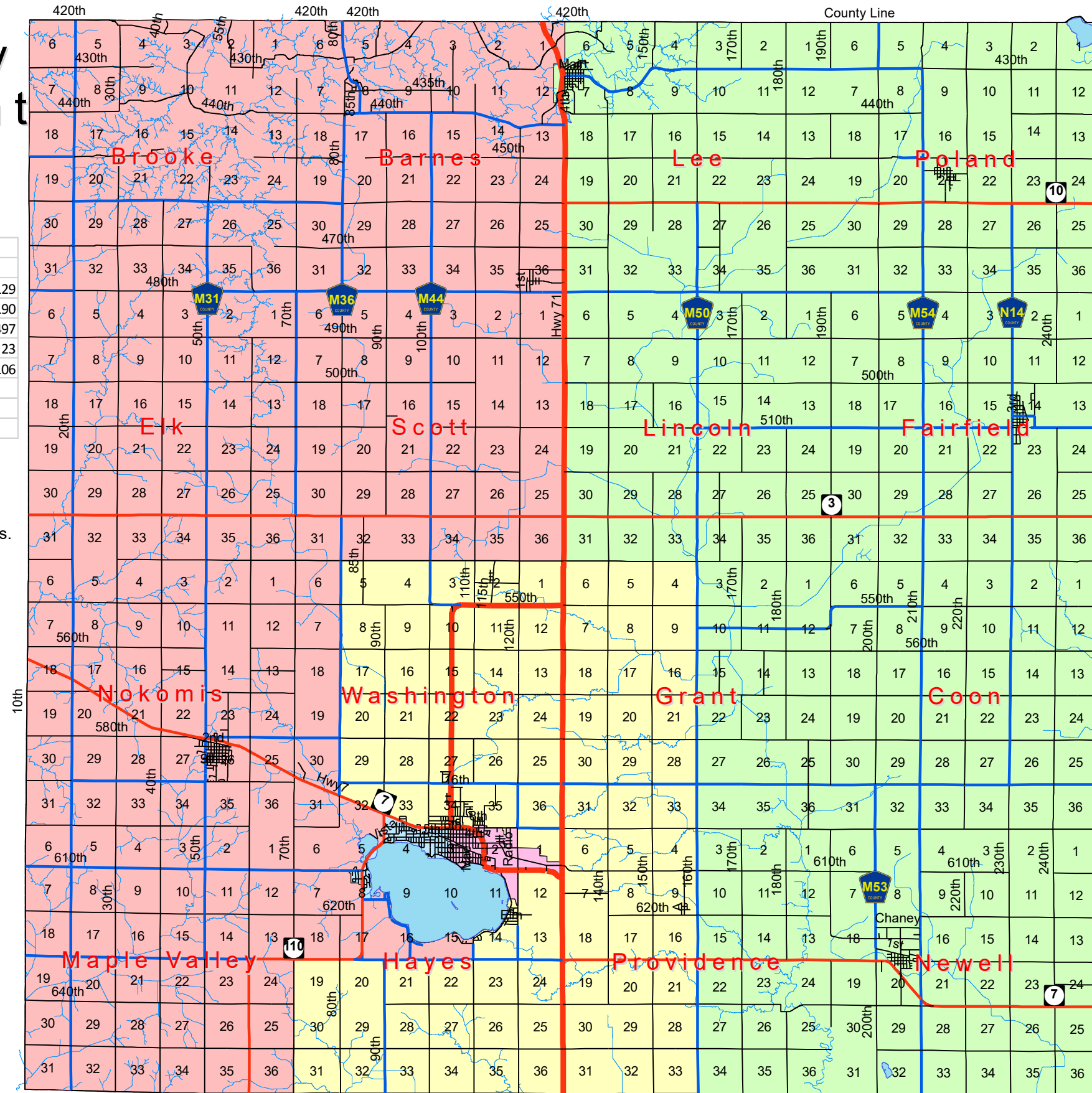


Legend

- Streams
- DIST_ID**
- 1
- 2
- 3
- 4
- 5
- Townships



BV County GIS



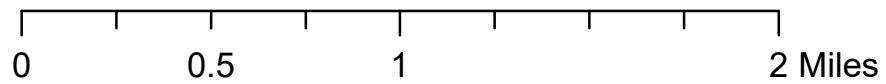
Buena Vista County Supervisors Current

Buena Vista County's Population Increased by 2.3% or 563 People.
 The population when from 20,260 to 20,823.
 Each district should have 4165 plus or minus 41.
 Since three of the five districts don't meet this requirement the
 Districts will need to be redrawn.

Dist_Id	District	Population	Population_Dev	Population_Dvp	2010 Pop	Pop Change
1	D1	4163	-2	-0.05	4039	129
2	D2	3874	-291	-6.99	4064	-190
3	D3	4553	388	9.32	5056	497
4	D4	4082	-83	-1.99	4056	23
5	D5	4151	-14	-0.34	4045	106


Redistricting Guidelines

1. Do not split cities unless they are larger than one district can hold.
2. Follow boundaries to the best of ability.
3. Preferable to use major transportation or geographic features as dividing lines.

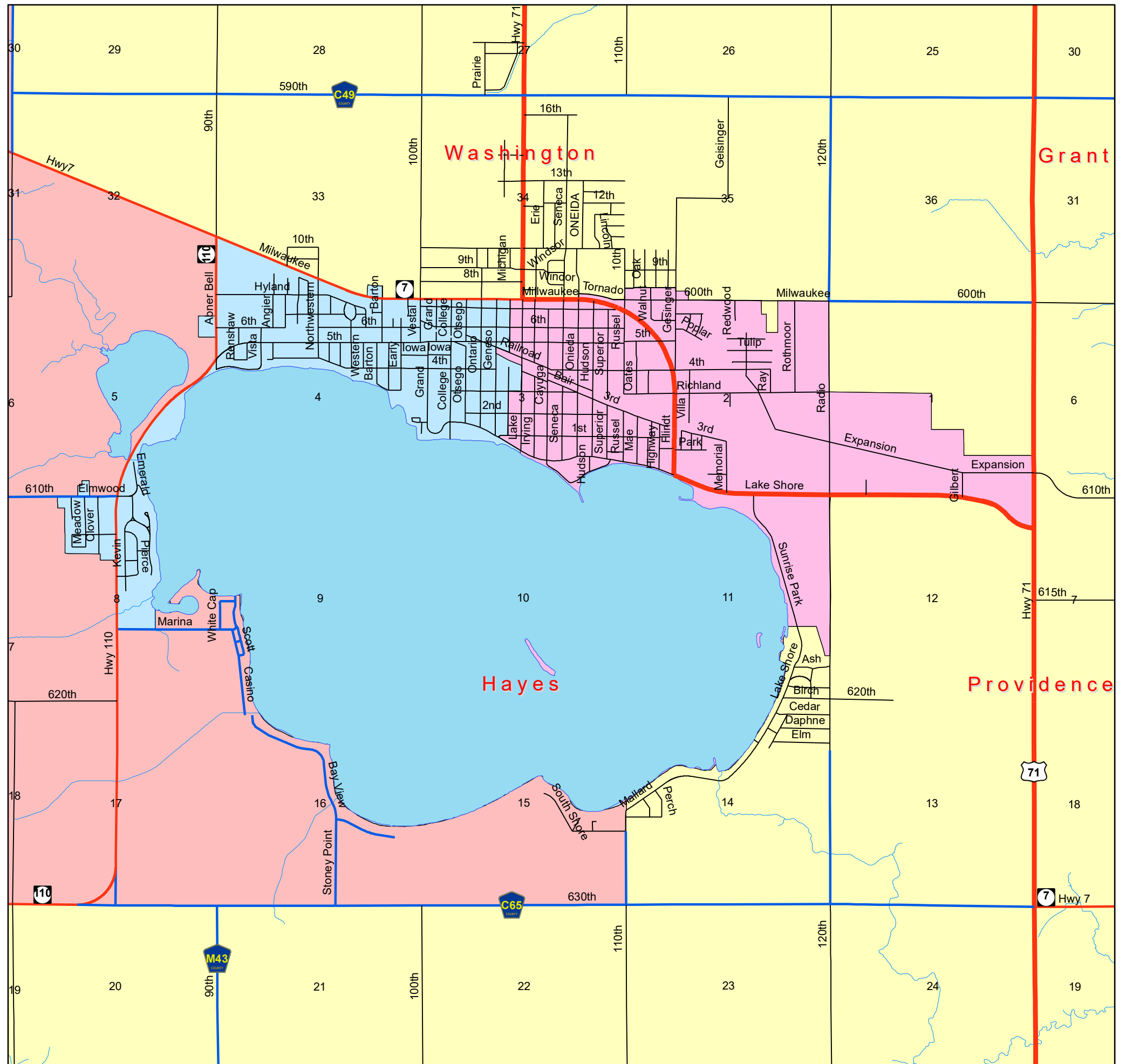


Legend

- Streams
- DIST_ID**
- 1
- 2
- 3
- 4
- 5
- Townships



BV County GIS



Buena Vista County Supervisors Plan A

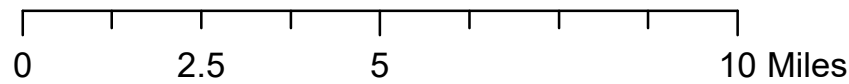
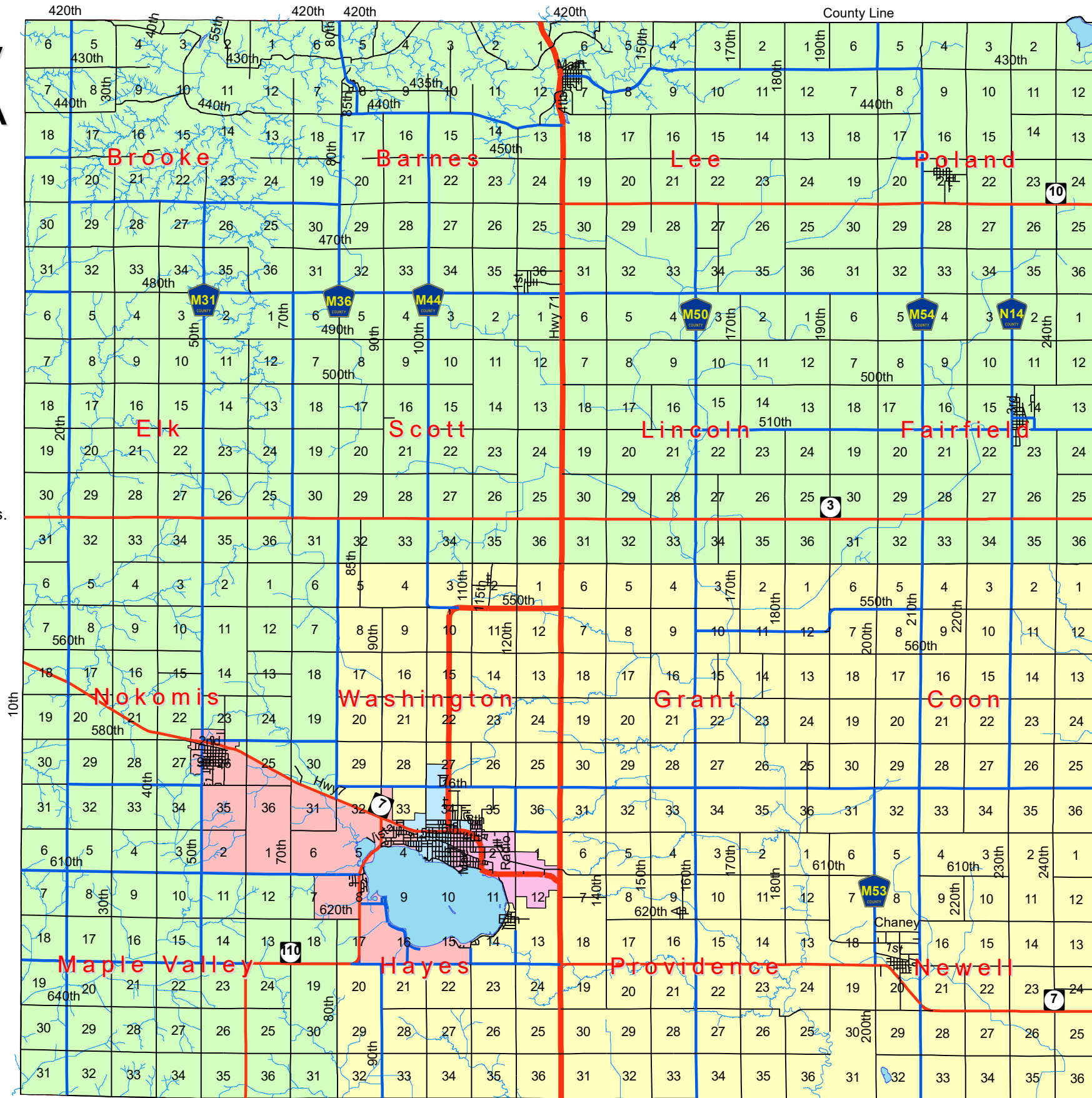
Buena Vista County's Population Increased by 2.3% or 563 People.
 The population when from 20,260 to 20,823.
 Each district should have 4165 plus or minus 41.
 Since three of the five districts don't meet this requirement the Districts will need to be redrawn.

Dist_Id	District	Population	Population_Dvp
1	D1	4168	0.07
2	D2	4167	0.05
3	D3	4162	-0.07
4	D4	4157	-0.19
5	D5	4169	0.1

Redistricting Guidelines

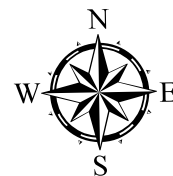
1. Do not split cities unless they are larger than one district can hold.
2. Follow boundaries to the best of ability.
3. Preferable to use major transportation or geographic features as dividing lines.

Goal: Divide the areas of potential growth into several district so that in ten years the map does not have to change as much.



Legend

- Streams
- DIST_NAME**
- D1
- D2
- D3
- D4
- D5
- Unassigned
- Townships



Buena Vista County Supervisors Plan A

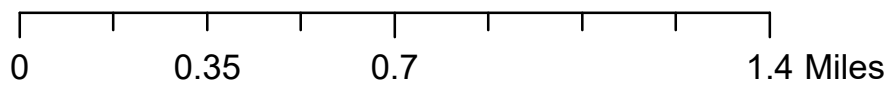
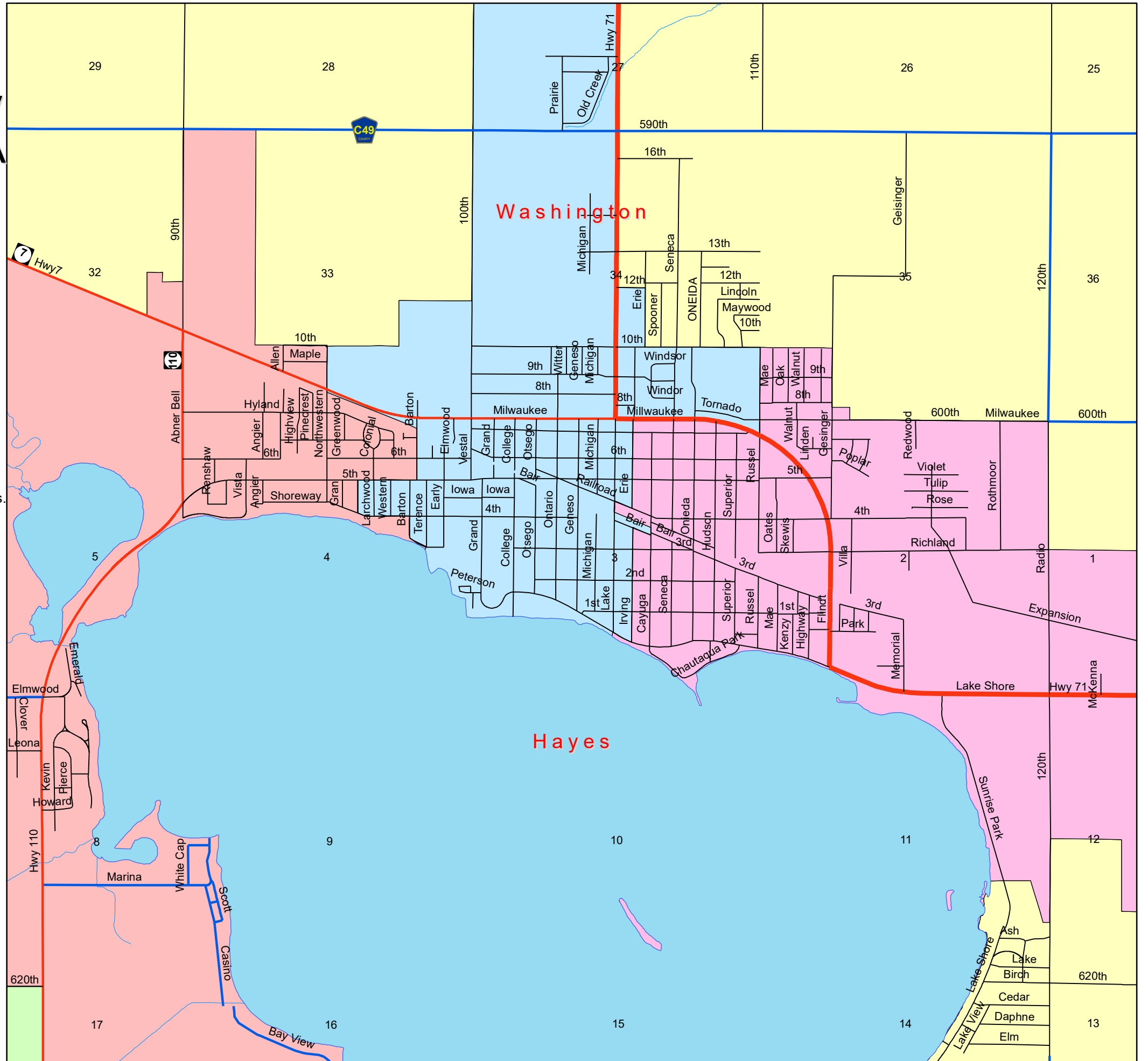
Buena Vista County's Population Increased by 2.3% or 563 People.
 The population when from 20,260 to 20,823.
 Each district should have 4165 plus or minus 41.
 Since three of the five districts don't meet this requirement the Districts will need to be redrawn.

Dist_Id	District	Population	Population_Dev
1	D1	4168	3
2	D2	4167	2
3	D3	4162	-3
4	D4	4157	-8
5	D5	4169	4

Redistricting Guidelines


1. Do not split cities unless they are larger than one district can hold.
2. Follow boundaries to the best of ability.
3. Preferable to use major transportation or geographic features as dividing lines.

Goal: Divide the areas of potential growth into several district so that in ten years the map does not have to change as much.



Legend

- Streams
- DIST_NAME**
- D1
- D2
- D3
- D4
- D5
- Unassigned
- Townships



Buena Vista County Supervisors Plan B


Buena Vista County's Population Increased by 2.3% or 563 People.
 The population when from 20,260 to 20,823.
 Each district should have 4165 plus or minus 41.
 Since three of the five districts don't meet this requirement the Districts will need to be redrawn.

Dist_Id	District	Population	Population_Dvp	Population_Dvp
1	D1	4126	-39	-0.94
2	D2	4153	-12	-0.29
3	D3	4167	2	0.05
4	D4	4192	27	0.65
5	D5	4185	20	0.48

Redistricting Guidelines

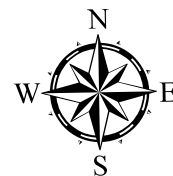
1. Do not split cities unless they are larger than one district can hold.
2. Follow boundaries to the best of ability.
3. Preferable to use major transportation or geographic features as dividing lines.

Goal: putting people of similar socioeconomic backgrounds into the same district. In order to allow for fair representation.

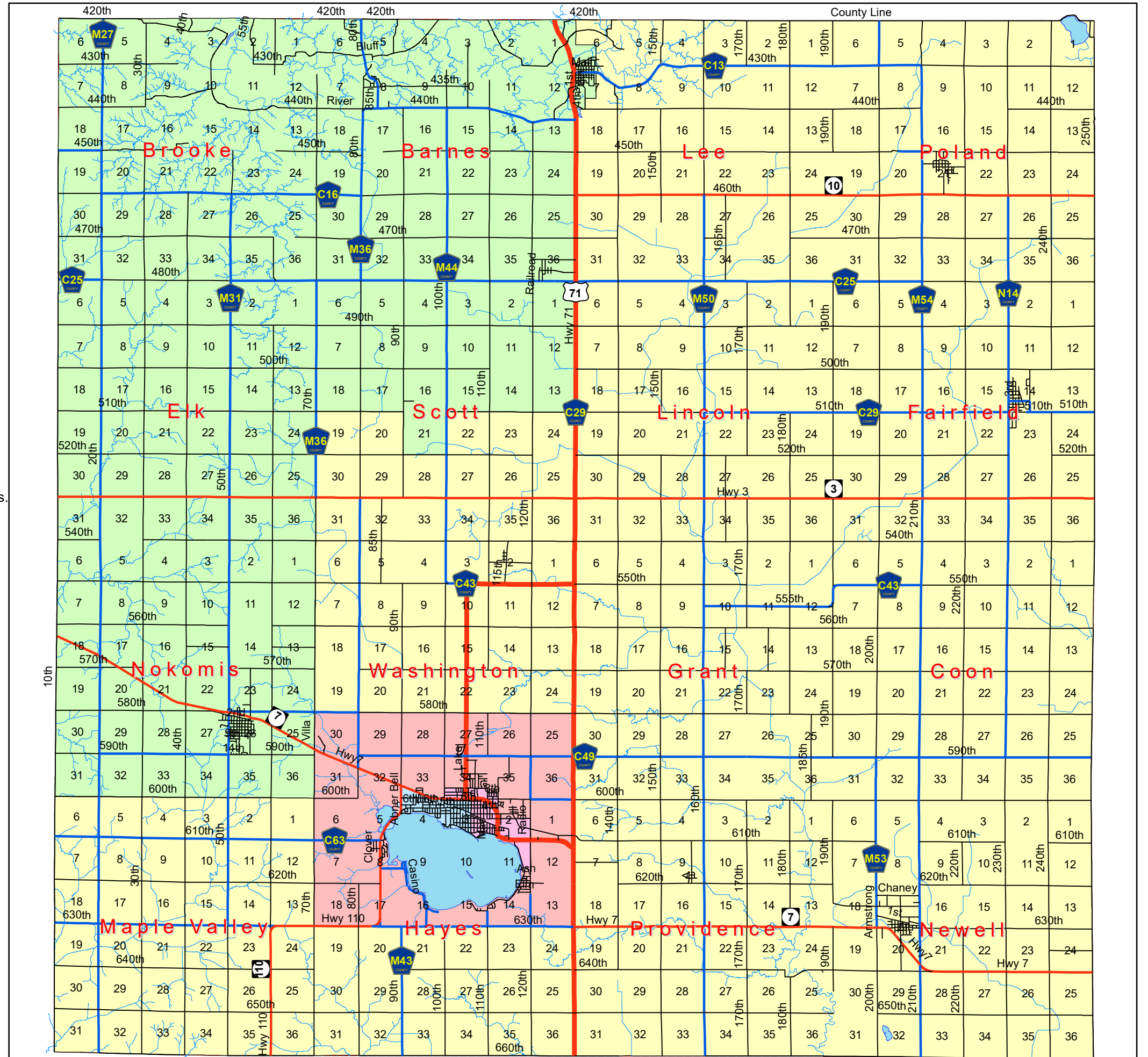


Legend

- Streams
- DIST_ID**
- 1
- 2
- 3
- 4
- 5
- Townships



BV County GIS



Buena Vista County Supervisors Plan B


Buena Vista County's Population Increased by 2.3% or 563 People.
 The population when from 20,260 to 20,823.
 Each district should have 4165 plus or minus 41.
 Since three of the five districts don't meet this requirement the Districts will need to be redrawn.

Dist_Id	District	Population	Population_Dvp	Population_Dvp
1	D1	4126	-39	-0.94
2	D2	4153	-12	-0.29
3	D3	4167	2	0.05
4	D4	4192	27	0.65
5	D5	4185	20	0.48

Redistricting Guidelines


1. Do not split cities unless they are larger than one district can hold.
2. Follow boundaries to the best of ability.
3. Preferable to use major transportation or geographic features as dividing lines.

Goal: putting people of similar socioeconomic backgrounds into the same district. In order to allow for fair representation.

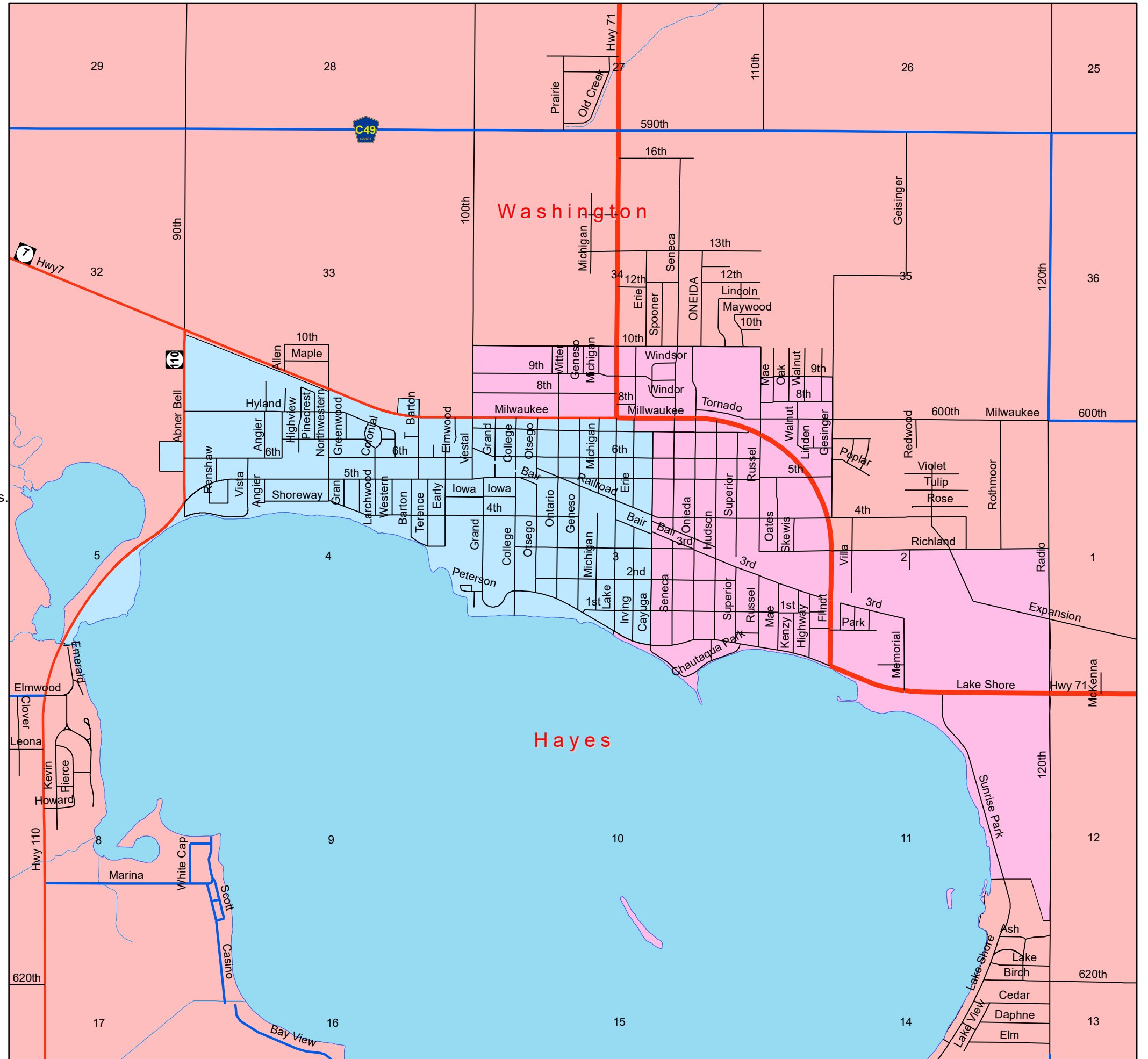


Legend

- Streams
- DIST_ID**
- 1
- 2
- 3
- 4
- 5
- Townships



BV County GIS



Buena Vista County Supervisors Plan C

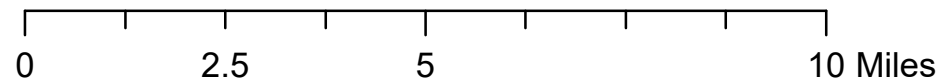
Buena Vista County's Population Increased by 2.3% or 563 People.
 The population when from 20,260 to 20,823.
 Each district should have 4165 plus or minus 41.
 Since three of the five districts don't meet this requirement the Districts will need to be redrawn.

Dist_Id	District	Populatio	Populatio	Population_Dvp
1	D1	4165	0	0
2	D2	4190	25	0.6
3	D3	4148	-17	-0.41
4	D4	4189	24	0.58
5	D5	4131	-34	-0.82

Redistricting Guidelines


1. Do not split cities unless they are larger than one district can hold.
2. Follow boundaries to the best of ability.
3. Preferable to use major transportation or geographic features as dividing lines.

Goal: Keeping the maps as similar as possible.

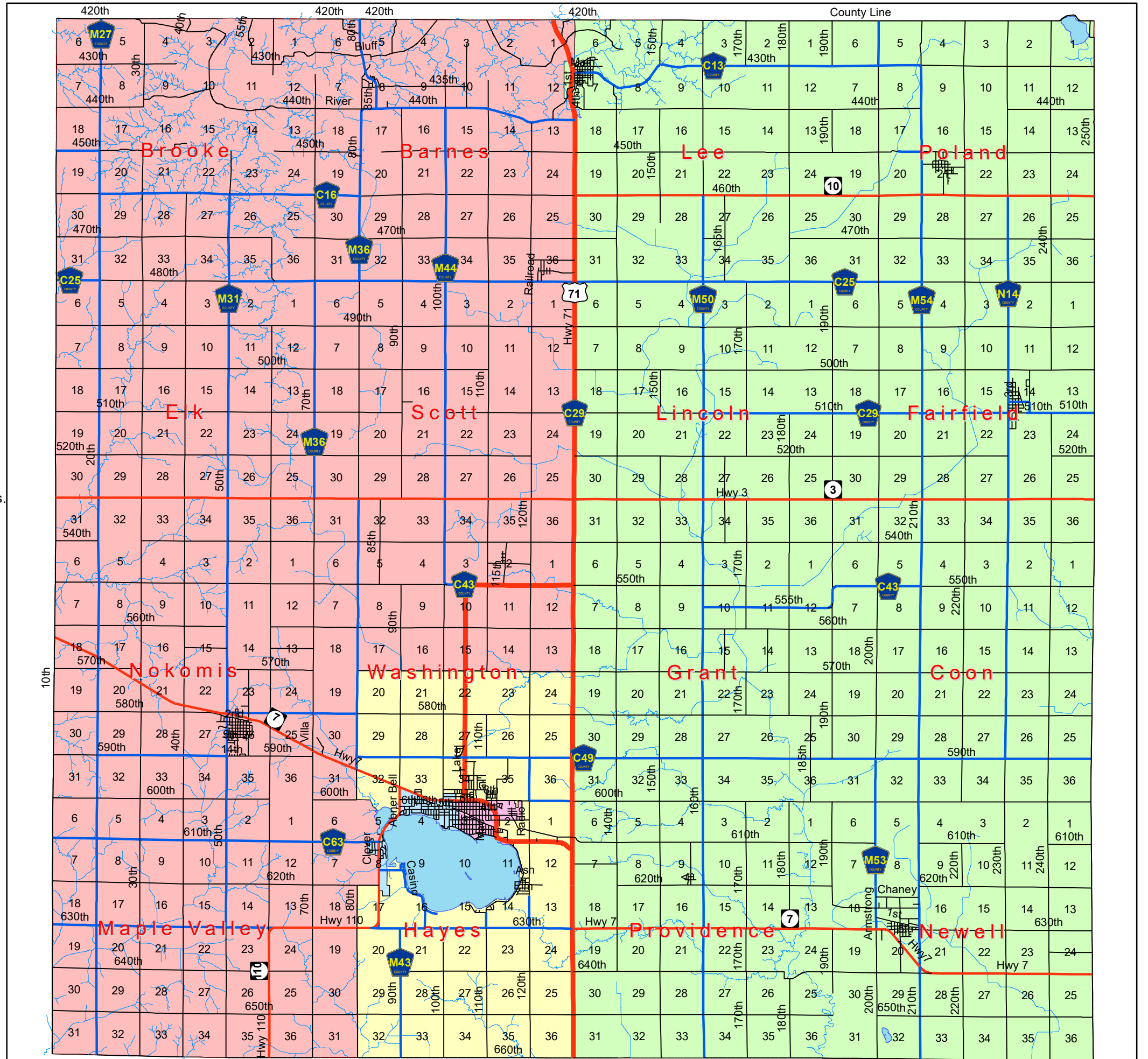


Legend

- Streams
- DIST_ID**
- 1
- 2
- 3
- 4
- 5
- Townships



BV County GIS



Buena Vista County Supervisors Plan C

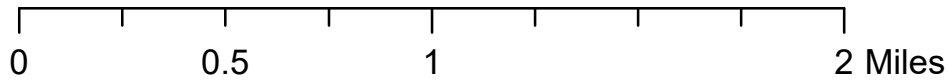
Buena Vista County's Population Increased by 2.3% or 563 People.
 The population when from 20,260 to 20,823.
 Each district should have 4165 plus or minus 41.
 Since three of the five districts don't meet this requirement the Districts will need to be redrawn.

Dist_Id	District	Populatio	Populatio	Population_Dvp
1	D1	4165	0	0
2	D2	4190	25	0.6
3	D3	4148	-17	-0.41
4	D4	4189	24	0.58
5	D5	4131	-34	-0.82

Redistricting Guidelines


1. Do not split cities unless they are larger than one district can hold.
2. Follow boundaries to the best of ability.
3. Preferable to use major transportation or geographic features as dividing lines.

Goal: Keeping the maps as similar as possible.

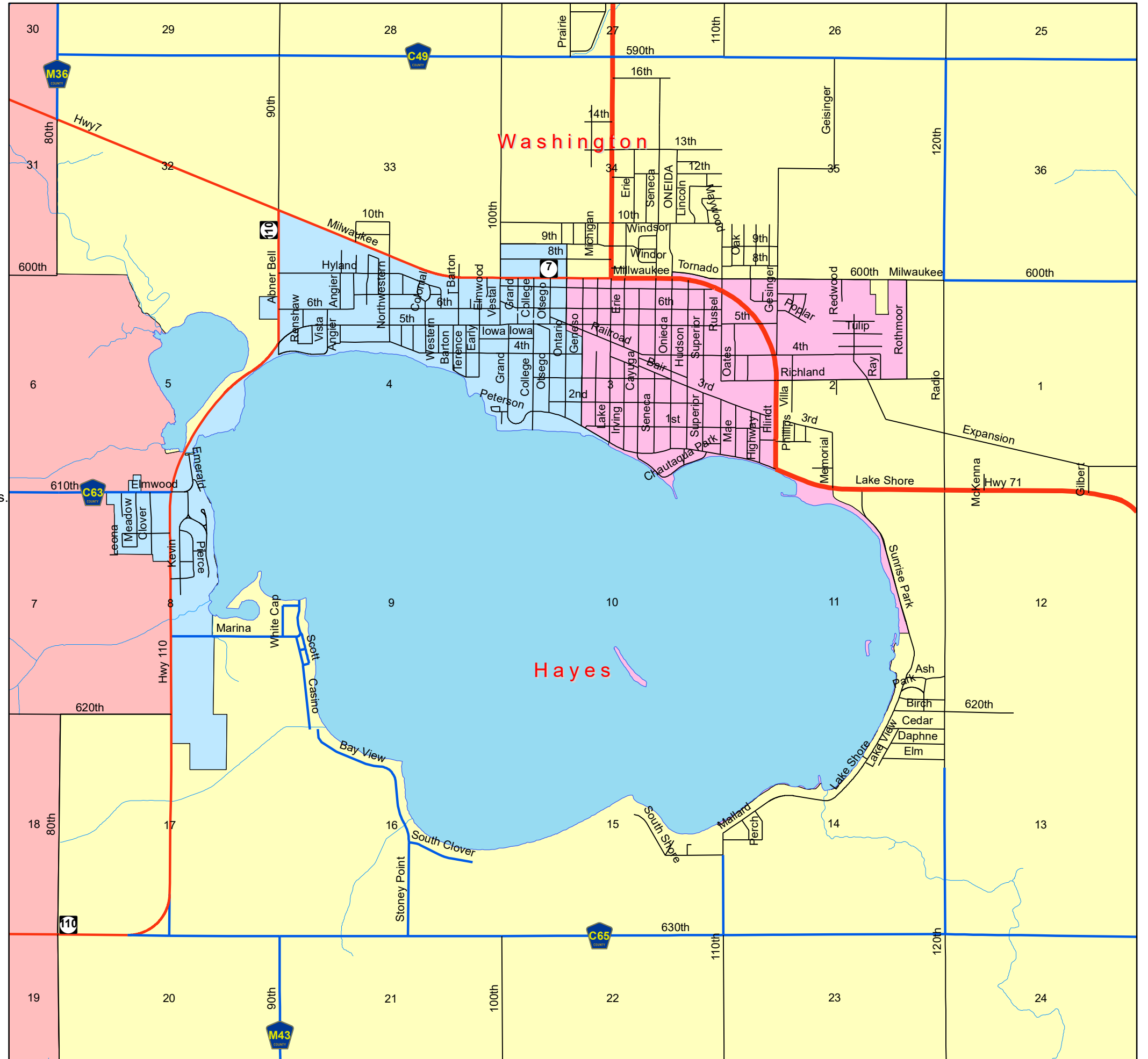


Legend

- Streams
- DIST_ID**
- 1
- 2
- 3
- 4
- 5
- Townships



BV County GIS



Buena Vista County Supervisors Plan C Modified

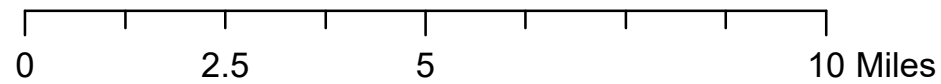
Buena Vista County's Population Increased by 2.3% or 563 People. The population when from 20,260 to 20,823. Each district should have 4165 plus or minus 41. Since three of the five districts don't meet this requirement the Districts will need to be redrawn.

Dist_Id	District	Population	Population_Dvp	Population_Dvp
1	D1	4169	4	0.1
2	D2	4139	-26	-0.62
3	D3	4195	30	0.72
4	D4	4189	24	0.58
5	D5	4131	-34	-0.82

Redistricting Guidelines


1. Do not split cities unless they are larger than one district can hold.
2. Follow boundaries to the best of ability.
3. Preferable to use major transportation or geographic features as dividing lines.

Goal: Keeping the maps as similar as possible. Plus better surround Storm Lake with one district.

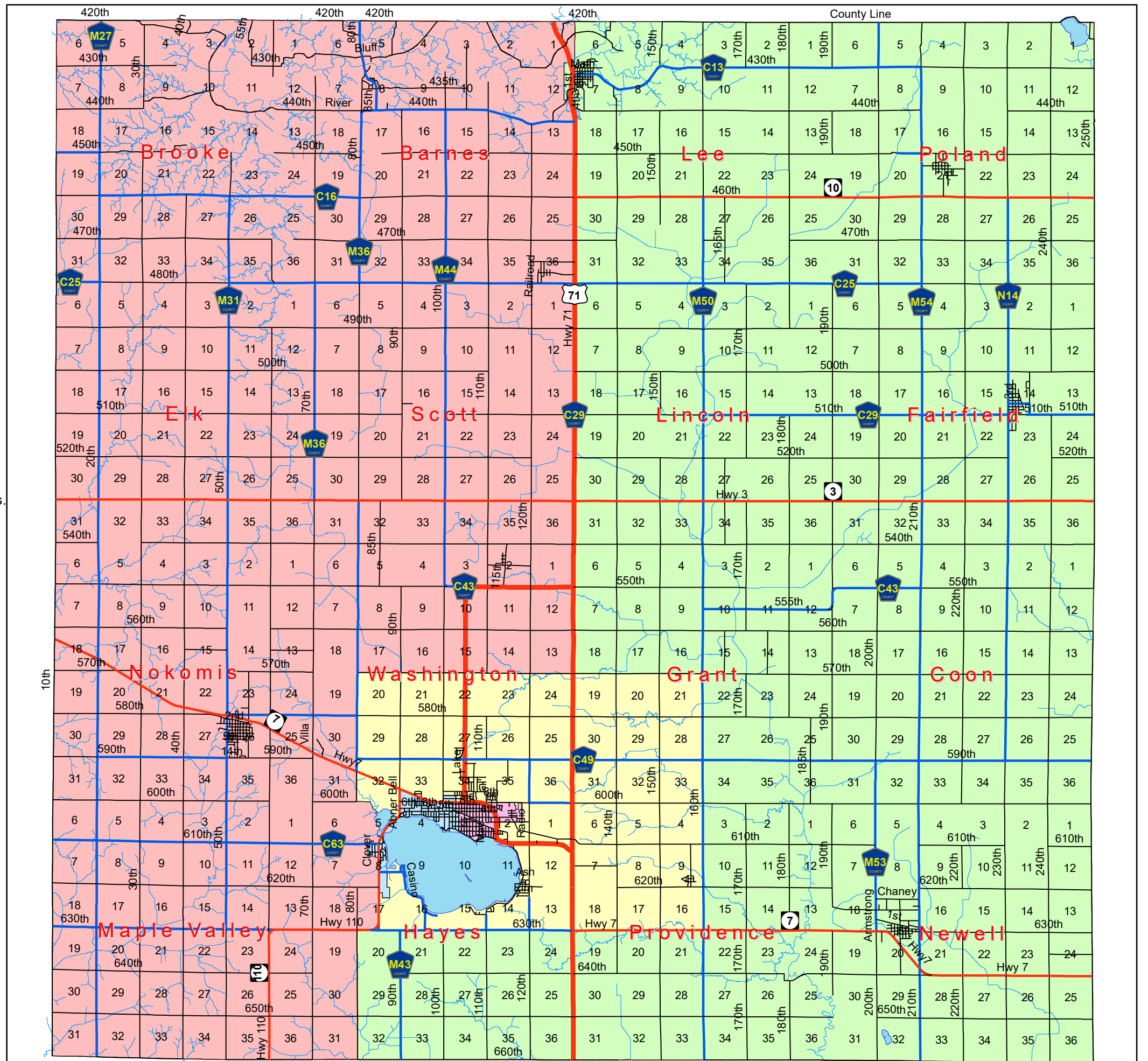


Legend

- Streams
- DIST_ID**
- 1
- 2
- 3
- 4
- 5
- Townships



BV County GIS



Buena Vista County Supervisors Plan C Modified

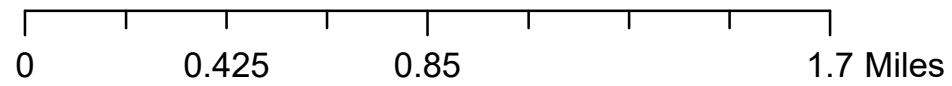
Buena Vista County's Population Increased by 2.3% or 563 People.
 The population when from 20,260 to 20,823.
 Each district should have 4165 plus or minus 41.
 Since three of the five districts don't meet this requirement the Districts will need to be redrawn.

Dist_Id	District	Population	Population_Dvp	Population_Dvp
1	D1	4169	4	0.1
2	D2	4139	-26	-0.62
3	D3	4195	30	0.72
4	D4	4189	24	0.58
5	D5	4131	-34	-0.82

Redistricting Guidelines


1. Do not split cities unless they are larger than one district can hold.
2. Follow boundaries to the best of ability.
3. Preferable to use major transportation or geographic features as dividing lines.

Goal: Keeping the maps as similar as possible.
 Plus better surround Storm Lake with one district.



Legend

- Streams
- 1
- 2
- 3
- 4
- 5
- Townships



BV County GIS

